







Lake Erin Trail

-  Parking
-  Picnic Area
-  Vault Toilets
-  Water — Hand Pump
-  Points of Interest
-  Bench

 North Country National Scenic Trail

 Lake Erin Trail

Trail Length = 1km (.6 mi.)

Lake Erin interpretive trail was developed as an Eagle Scout project by Travis Bakker of Boy Scout Troop #40 in conjunction with the USDA Forest Service in 1992.

FOR MORE INFORMATION CONTACT:

Walker District, Chippewa National Forest
HCR 73, Box 15, Walker, MN 56484
PH: (218) 547-1044 TTY: (218) 547-3260

or

Supervisor's Office, Chippewa National Forest
Route 3, Box 244, Cass Lake, MN 56633
PH: (218) 335-8600 TTY: (218) 335-8632

